Aspen Site
Legend
Aspen Site
No Mow - Blue Stem planted
Aspen site - pool
Aspen site
Aspen Site path
Aspen site mow by owner
Arcadia Ct
Alexandria Dr
Google Earth
400 ft
N

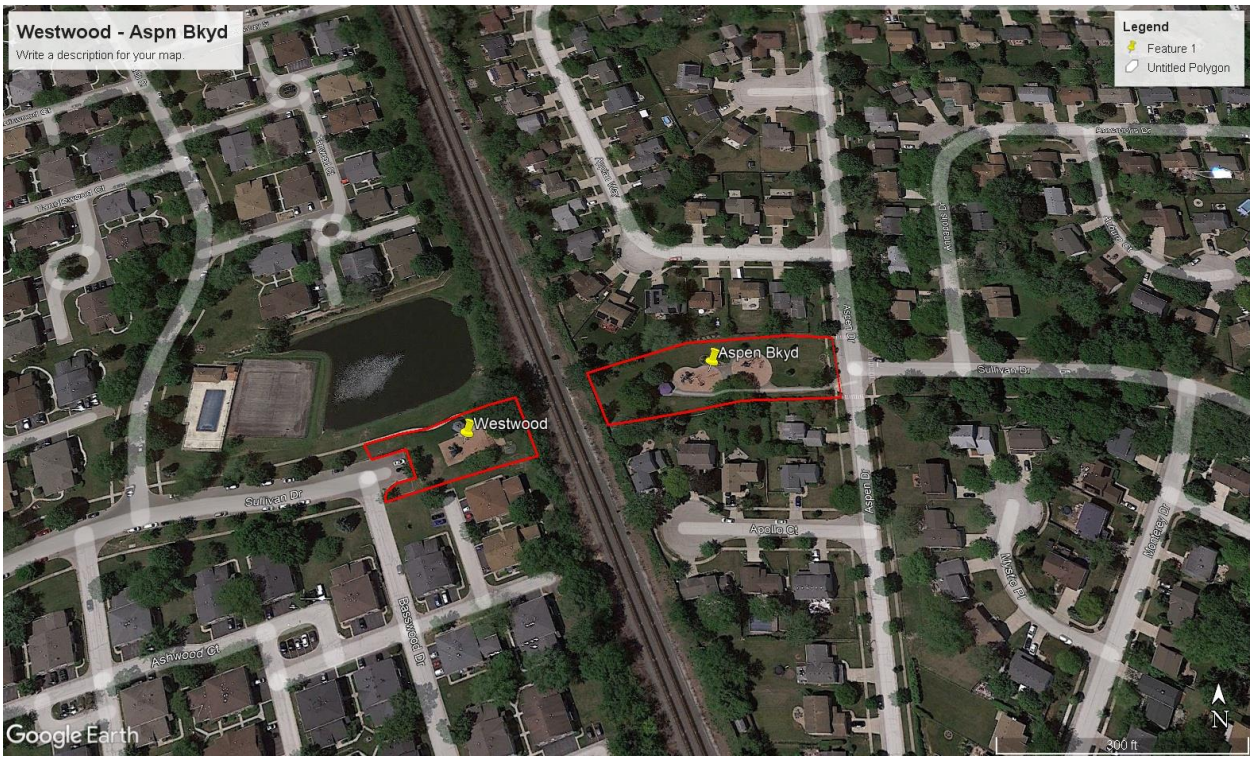
Westwood - Aspn Bkyd
Write a description for your map.
Legend
Feature 1
Untitled Polygon
Aspen Bkyd
Westwood
Sullivan Dr
Apollo Ct
Aspen Dr
Ashwood Ct
Bassewood Dr
Google Earth
300 ft
N

Augusta Park
Write a description for your map.
Legend
Feature 1
Untitled Polygon
no mow
Augusta Park
Augusta Dr
Augusta Dr
Google Earth
100 ft
N

Beaver Creek
Legend
Beaver Creek
Beaver Creek
N Beaver Creek Dr
Warson Ct
Google Earth
100 ft
N

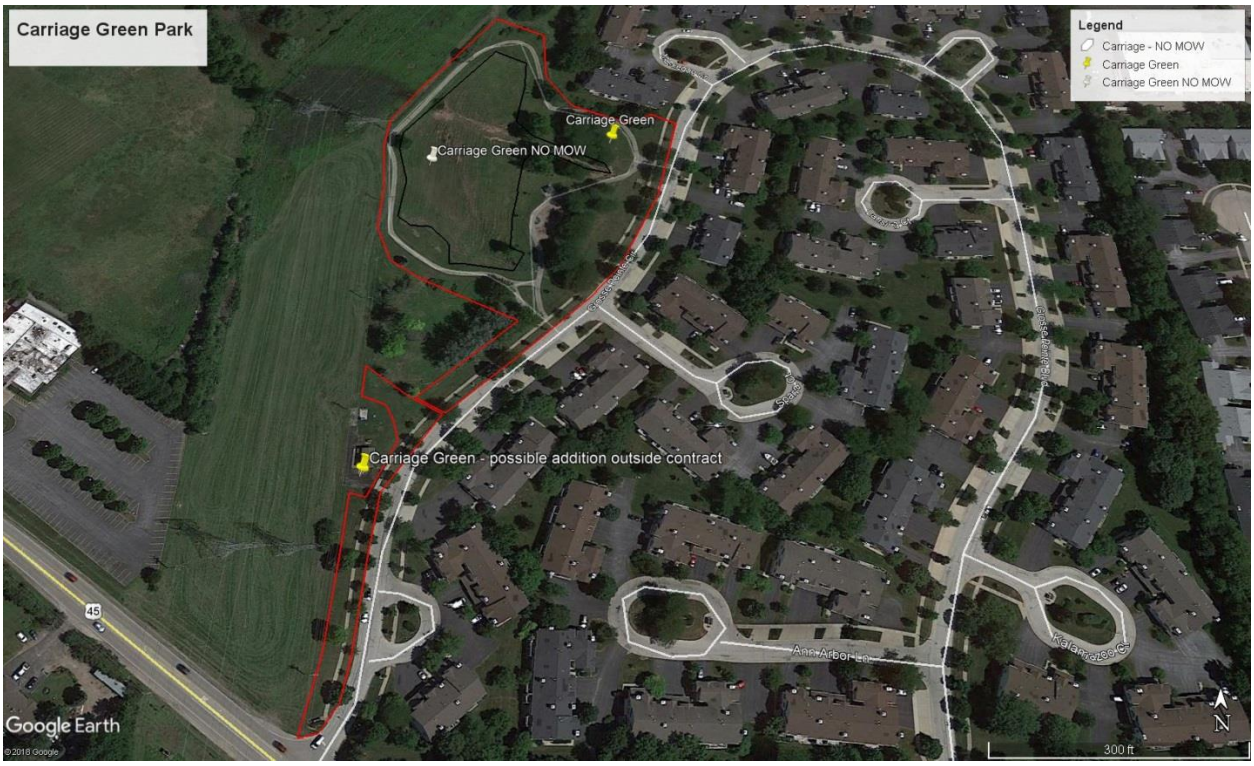
Carriage Green Park
Legend
Carriage - NO MOW
Carriage Green
Carriage Green NO MOW
Carriage Green
Carriage Green NO MOW
Carriage Green - possible addition outside contract
Ann Arbor Ln
45
Google Earth
300 ft

Central Park
Legend
Central park
Central
Ontario St
45
Google Earth
200 ft

Donnelley Park
Legend
Donnelley
Donnelly-2
Donnelly
Donnelly Ln
N Weber Rd
Google Earth
100 ft
N

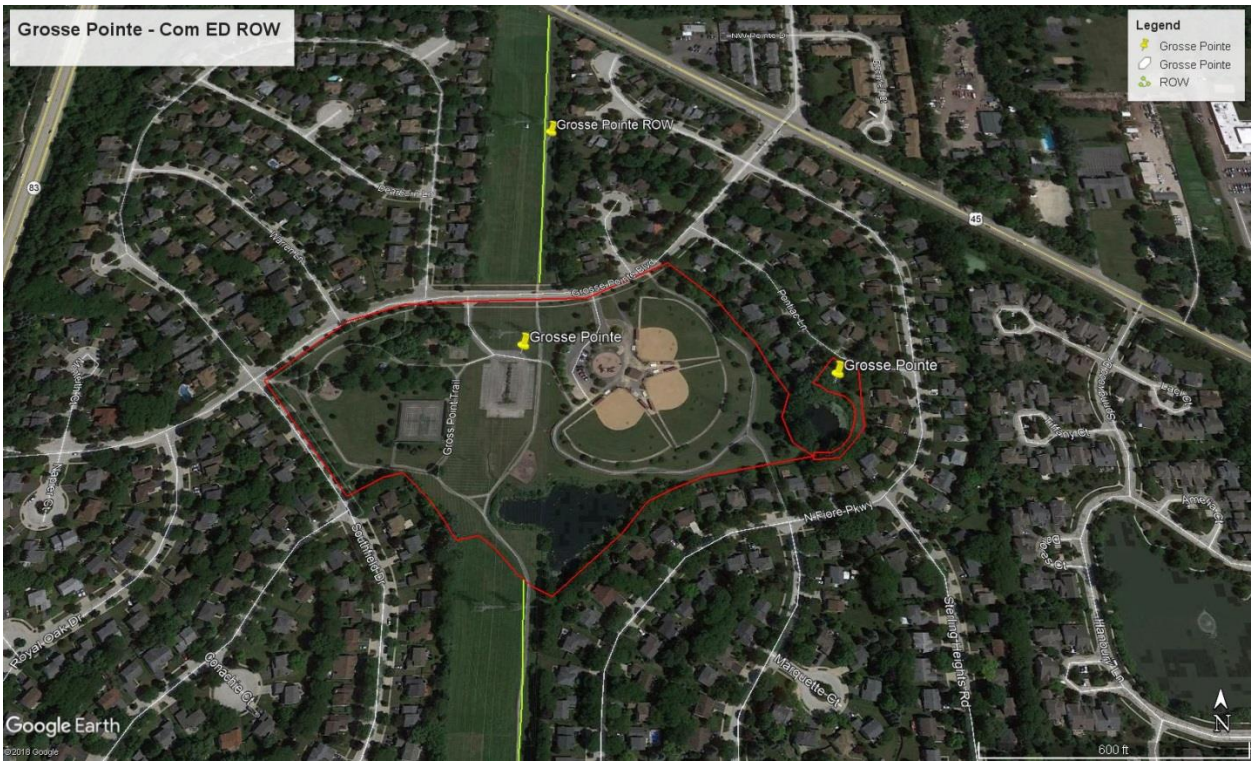
Grosse Pointe - Com ED ROW
Legend
Grosse Pointe
Grosse Pointe
ROW
Grosse Pointe ROW
Grosse Pointe
Grosse Pointe
Grosse Pointe Pkwy
Gross Point Trail
Southfield Dr
N Fiore Pkwy
Sterling Heights Rd
Marquette Ct
Conradie Ct
Ryder Oak Dr
Google Earth
©2018 Google
600 ft
N

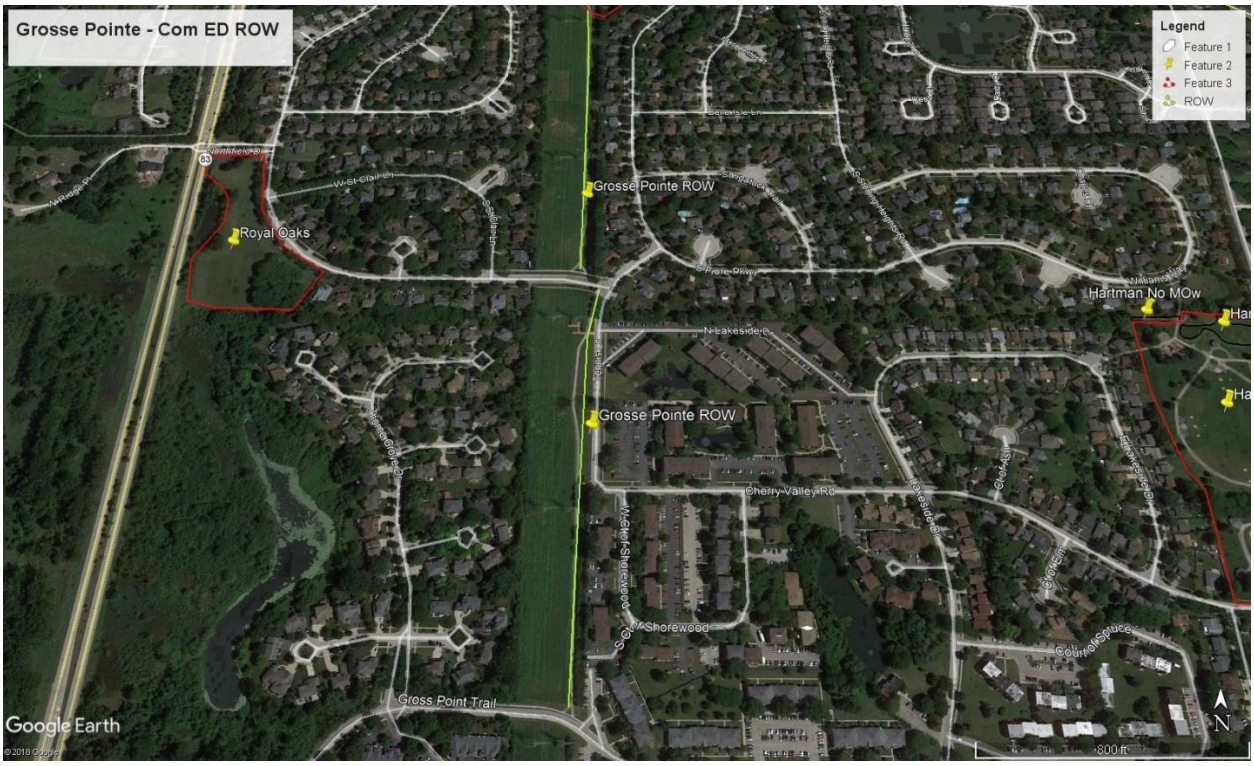
Grosse Pointe - Com ED ROW
Legend
Feature 1
Feature 2
Feature 3
ROW
Grosse Pointe ROW
Royal Oaks
Hartman No MOw
Grosse Pointe ROW
Cherry Valley Rd
Shorewood
Gross Point Trail
Google Earth
800 ft
N

Hartman Park
Legend
Hartman
Hartman No MOw
Hartman No mow
Hartman park option 1
Cherry Valley Rd
Kiddie Koral
Google Earth
300 ft
N


Hawthorn Club
Legend
Hawthorn Club
Hawthorn Club
Sussex Cir
Nardis Dr
Noble Cir
Google Earth
300 ft
N

Hathorn Melody Park
Legend
Feature 1
Hawthorn Melody
Hawthorn Melody path
Hawthorn Melody Path
Hawthorn Melody
Google Earth
300 ft
N

Kelli Garvanian
Write a description for your map.
Legend
Kelli Garvanian Park
Untitled Polygon
Kelli Garvanian Park
Sewer Drainage Ditch
Google Earth
900 ft
N

Kiddie Koral
Legend
Kiddie Koral
Kiddie Koral
Greenbrier Ln
Google Earth
100 ft
N

Lake Charles
Legend
Feature 1
Lake Charles
Lake Charles path
Lake Charles West
Lake Charles
Lake Charles path
Lake Charlestar
Google Earth
600 ft
N

Lakeview Center
Legend
Lakeview Center
Lakeview Center
Lakeview center
Google Earth
300 ft
N

Ranney Park
Legend
Ranney
Ranney Ave
Ranney
Beecks
Gertie Parker
Google Earth
200 ft
N

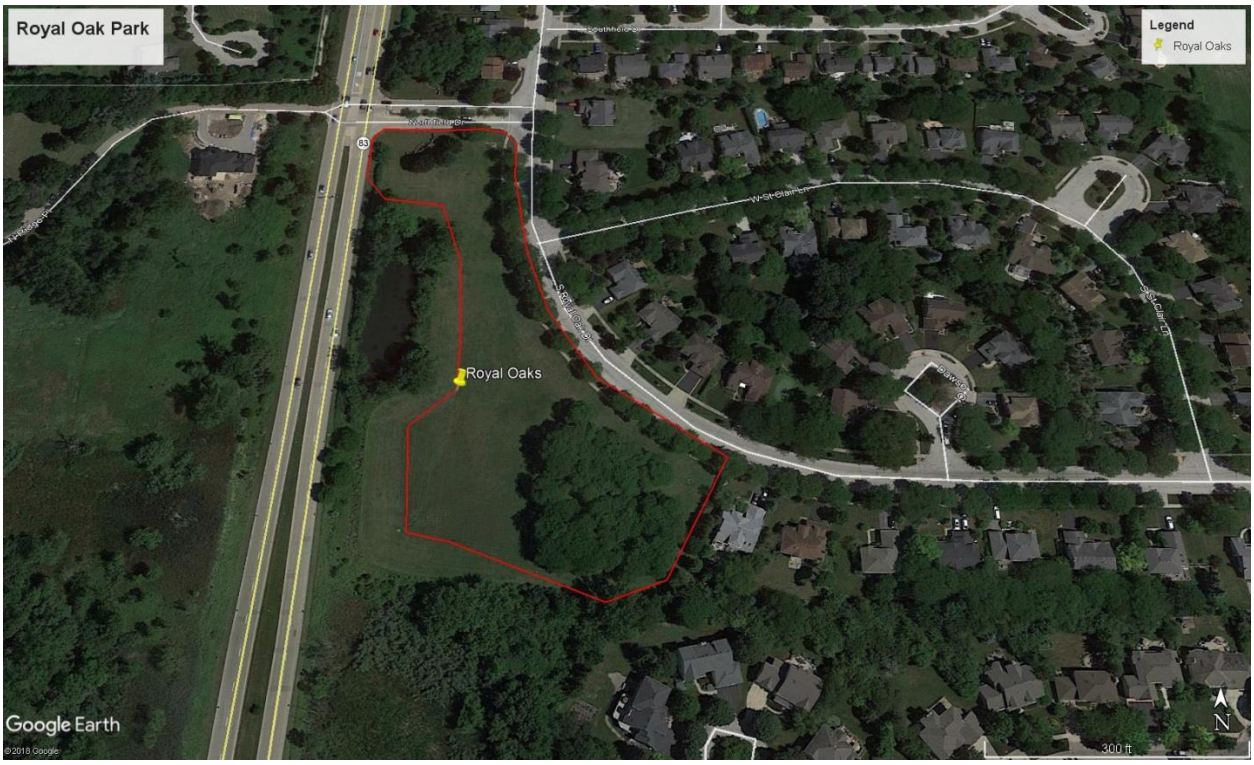
Royal Oak Park
Legend
Royal Oaks
Royal Oaks
Google Earth
©2018 Google
300 ft
N

Stone Fence
Legend
Stone Fence Farms
Stone Fence Farms
Stone Fence Rd
S Oak Creek Rd
Google Earth
200 ft
N

Sugar Creek
Legend
Suagar creek
Sugar Creek No Mow
Sullivan woods
Sullivan Woods Path
Sugar Creek No Mow
Sugar Creek
Google Earth
200 ft
N

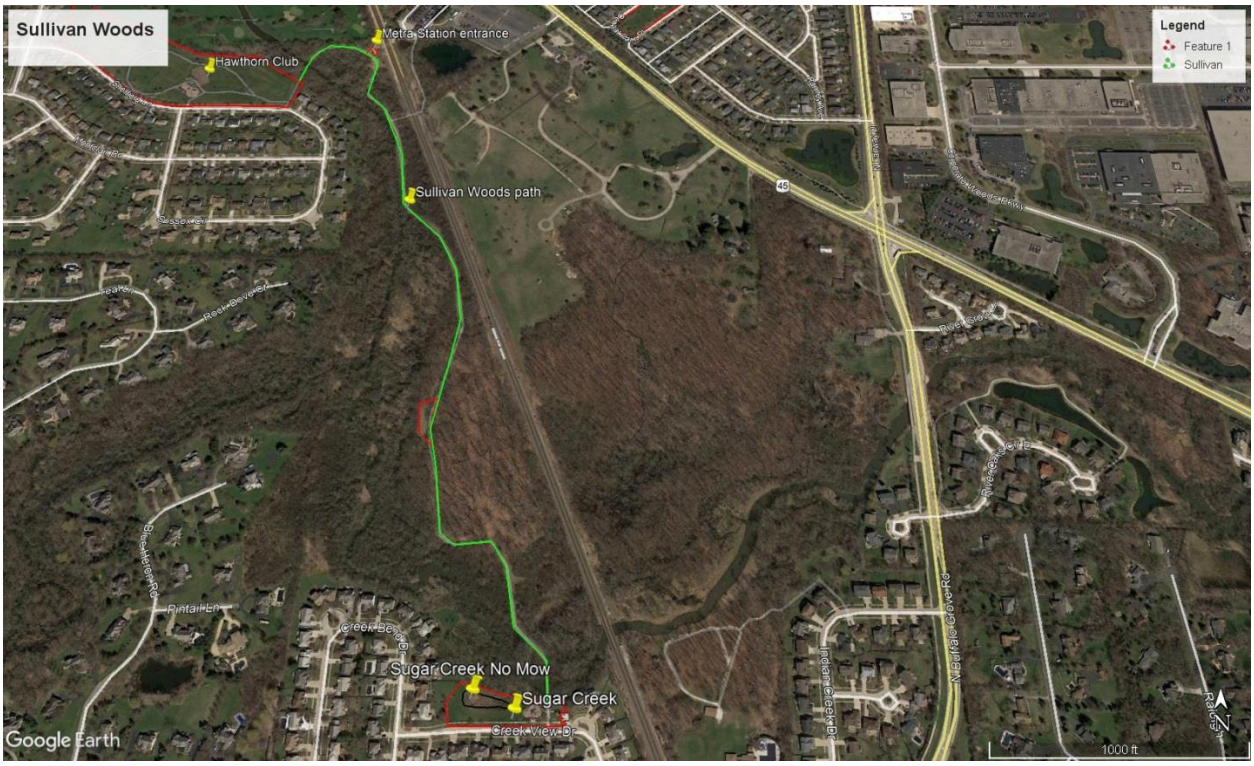
Sullivan Woods
Legend
Feature 1
Sullivan
Metra Station entrance
Hawthorn Club
Sullivan Woods path
Sugar Creek No Mow
Sugar Creek
Google Earth
1000 ft

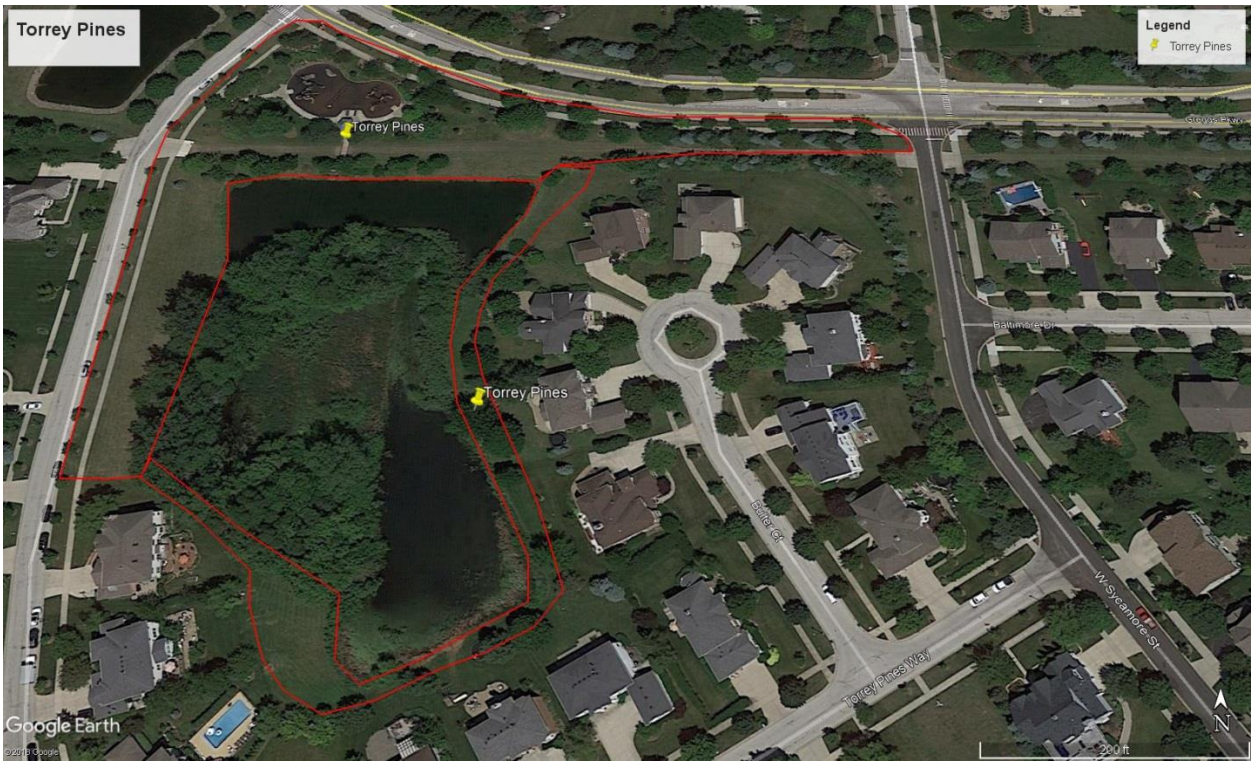
Torrey Pines
Legend
Torrey Pines
Torrey Pines
Torrey Pines
Google Earth
200 ft

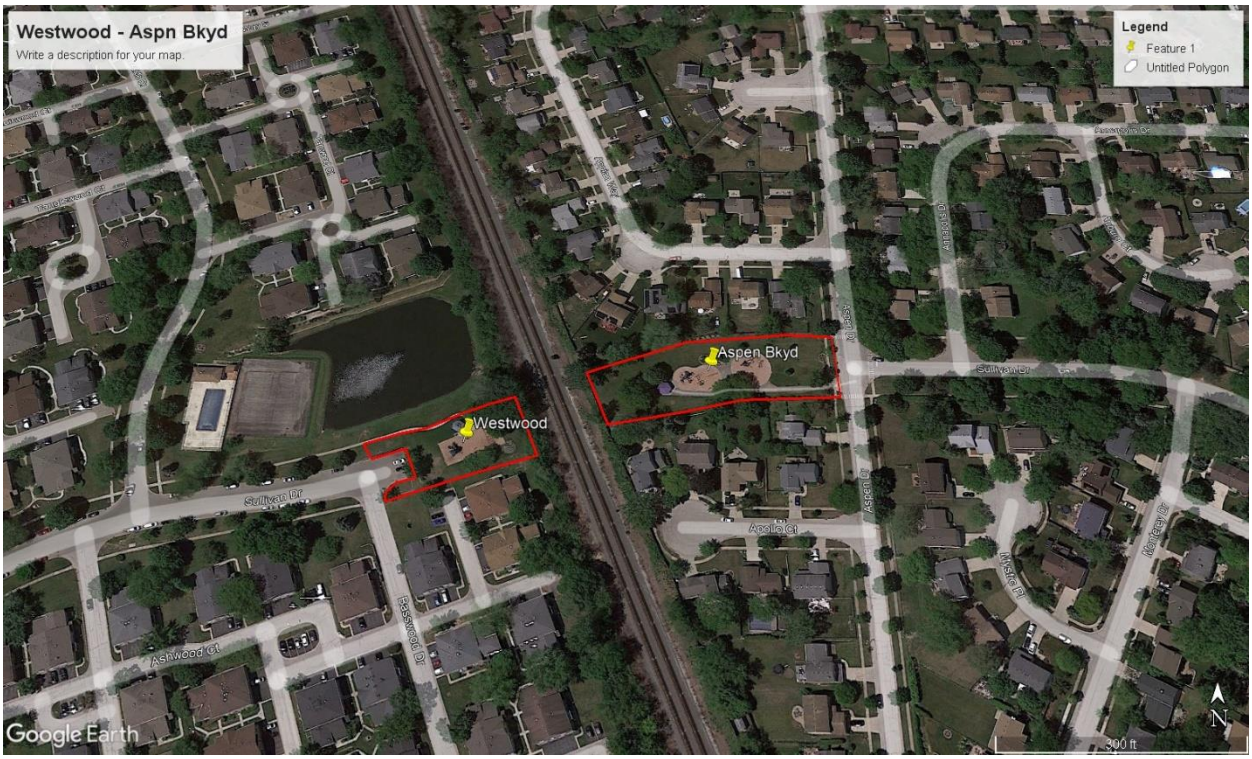
Westwood - Aspn Bkyd
Write a description for your map.
Legend
Feature 1
Untitled Polygon
Aspen Bkyd
Westwood
Sullivan Dr
Ashwood Ct
Bessemer Dr
Aspen Ct
Apollo Ct
Google Earth
300 ft
N

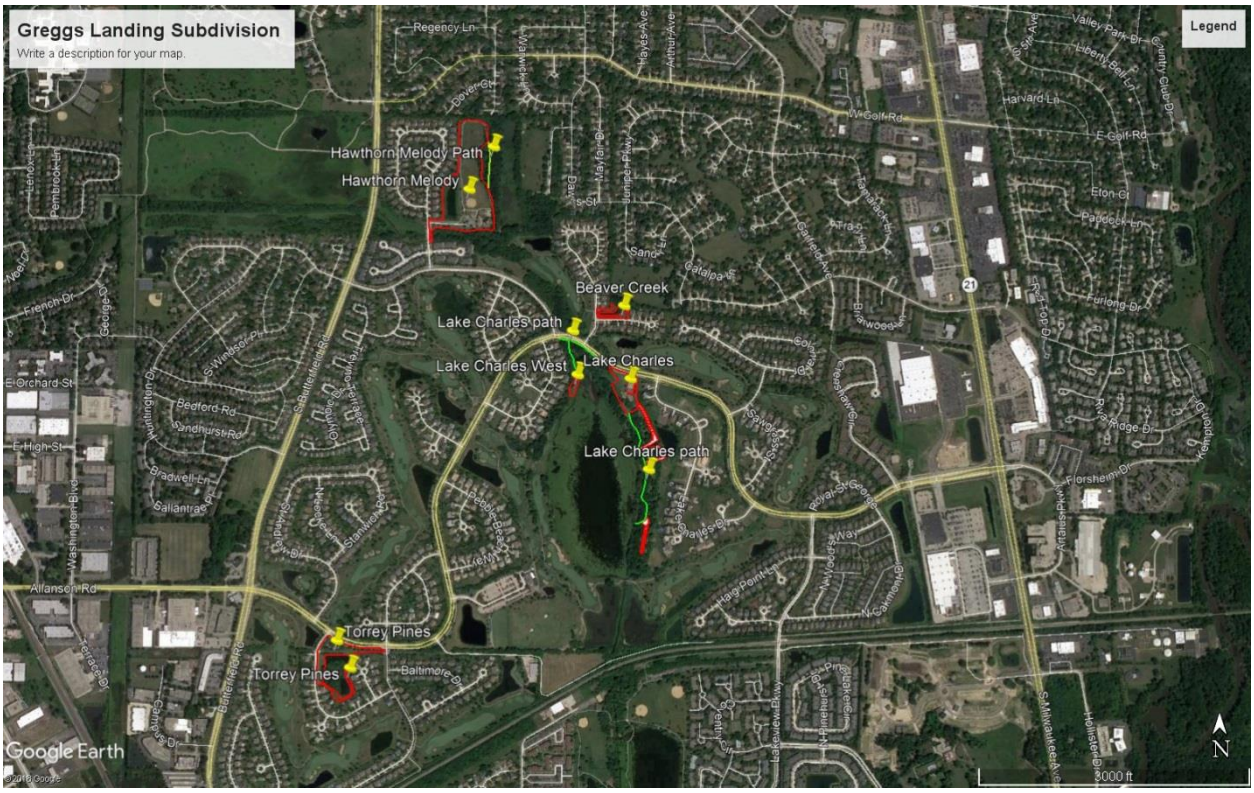
Greggs Landing Subdivision
Write a description for your map.
Legend
Hawthorn Melody Path
Hawthorn Melody
Beaver Creek
Lake Charles path
Lake Charles West
Lake Charles
Lake Charles path
Torrey Pines
Torrey Pines
Google Earth
8000 ft
N

Centenial Crossing Subdivision
Legend
Stone Fence Farms
Donnelly-2
Donnelly
Ranney
Central
E White Barn Rd
Ranney Ave
Ranney Ln
Donnelly Ln
Nike Pkwy
Corporate Woods Pkwy
Main Park Dr
S Superior St
Metra Station entrance
Google Earth
900 ft